





Environmental Overlay Districts

Surface Waters and Wetlands District

-  Creeks
-  Lakes
-  Wetlands
-  City Limits

0.4 0.2 0 0.4 Miles

Prepared by the
Planning Department
March 2012

*The creeks, lakes and wetlands on this map represent the best available GIS data. Comprehensive regulations are specified in Section 30-301 to 304 of the City of Gainesville Land Development Code. Regulated creeks and lakes shall also include all other creeks and lakes that are "waters in the state" as defined in Section 373.019 (17), Florida Statutes. Regulated wetlands shall include all wetlands, as delineated pursuant to Rule 62-340.300, Florida Administrative Code.

Map Source: Wetlands & Lakes: SJRWMD digital files sju95.shp, wetlands=6000-6999, lakes=5200)

Creeks: City of Gainesville, Public Works Department